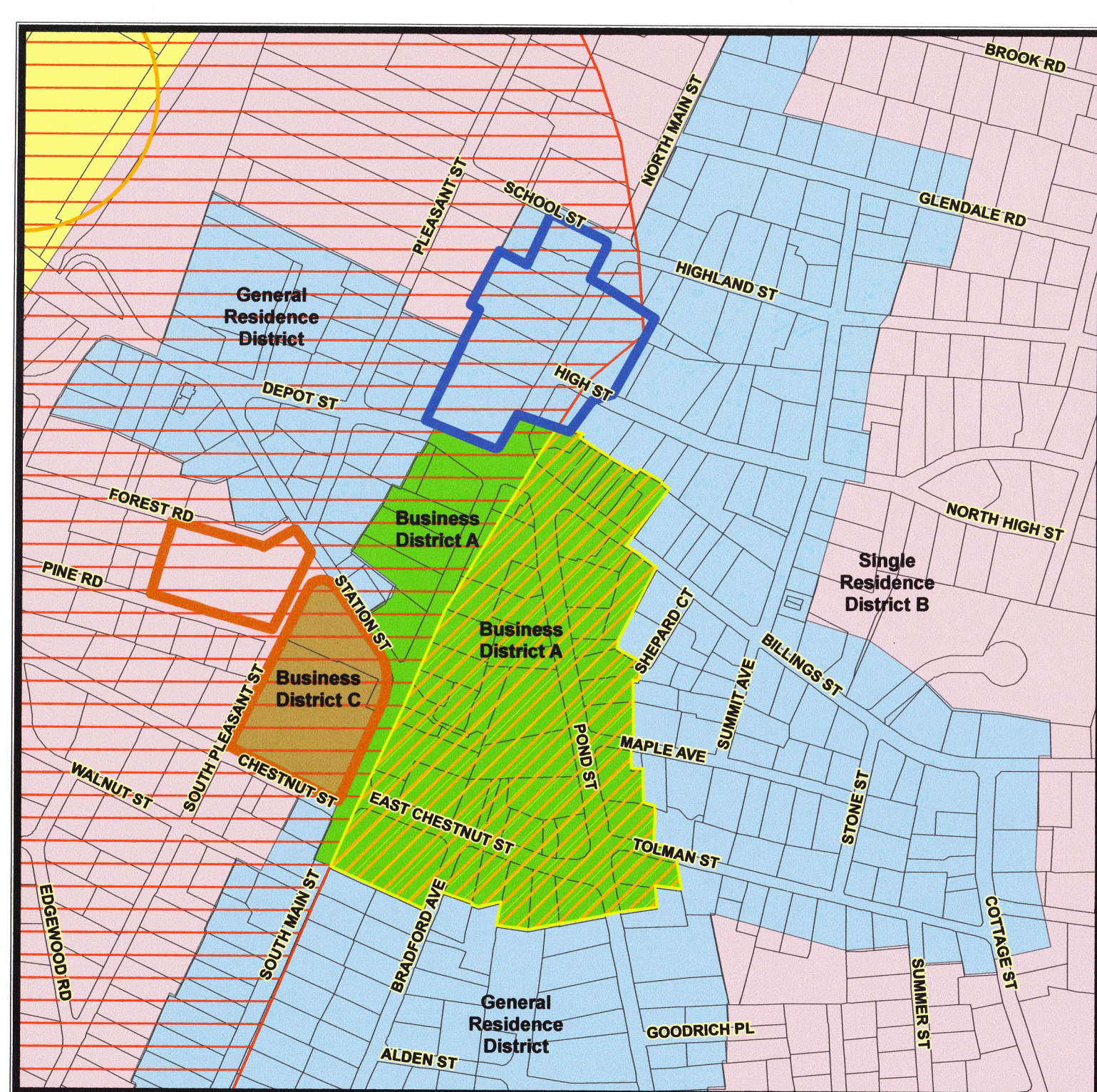


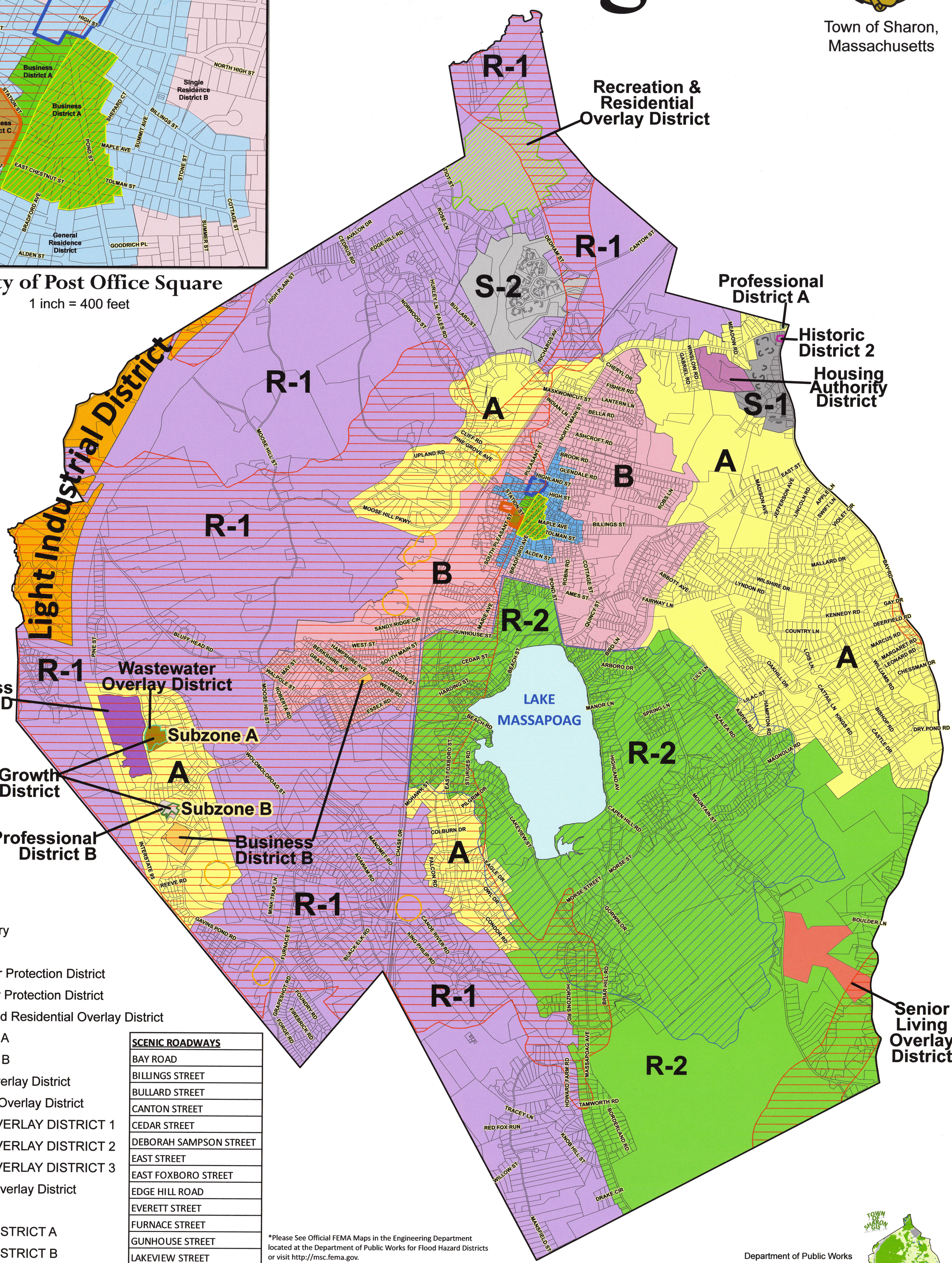

Zoning



Town of Sharon,
Massachusetts



Vicinity of Post Office Square
1 inch = 400 feet



- Parcels
- Town Boundary
- Zone I
- Surface Water Protection District
- Ground Water Protection District
- Recreation and Residential Overlay District
- 40R Subzone A
- 40R Subzone B
- Mixed Use Overlay District
- Senior Living Overlay District
- HISTORIC OVERLAY DISTRICT 1
- HISTORIC OVERLAY DISTRICT 2
- HISTORIC OVERLAY DISTRICT 3
- Wastewater Overlay District

- Zone**
- BUSINESS DISTRICT A
 - BUSINESS DISTRICT B
 - BUSINESS DISTRICT C
 - BUSINESS DISTRICT D
 - GENERAL RESIDENCE DISTRICT
 - HOUSING AUTHORITY DISTRICT
 - LIGHT INDUSTRIAL DISTRICT
 - PROFESSIONAL DISTRICT A
 - PROFESSIONAL DISTRICT B
 - RURAL DISTRICT 1
 - RURAL DISTRICT 2
 - SINGLE RESIDENCE DISTRICT A
 - SINGLE RESIDENCE DISTRICT B
 - SUBURBAN DISTRICT 1
 - SUBURBAN DISTRICT 2

SCENIC ROADWAYS	
BAY ROAD	
BILLINGS STREET	
BULLARD STREET	
CANTON STREET	
CEDAR STREET	
DEBORAH SAMPSON STREET	
EAST STREET	
EAST FOXBORO STREET	
EDGE HILL ROAD	
EVERETT STREET	
FURNACE STREET	
GUNHOUSE STREET	
LAKEVIEW STREET	
MANSFIELD STREET	
MANN'S HILL ROAD	
MASKWONICUT STREET	
MASSAPOAG AVENUE	
MOHAWK STREET	
MONT FERN AVENUE	
MOOSE HILL PARKWAY	
MOOSE HILL STREET	
MORSE STREET	
MOUNTAIN STREET	
OLD POST ROAD	
PINE GROVE AVENUE	
PINE STREET	
RICHARDS AVENUE	
SOUTH WALPOLE STREET	
UPLAND ROAD	
WALPOLE STREET	
WOLOMOLOPAG STREET	

*Please See Official FEMA Maps in the Engineering Department located at the Department of Public Works for Flood Hazard Districts or visit <http://msc.fema.gov>.

County Layouts	
Bay Rd.	
Beach St.	
Dedham St.	
Depot St.	
East St.	
East Foxboro St.-Except mid-#440 to Foxborough Town Line	
Edge Hill Rd.	
High Plain St.	
Massapoag Ave.	
Mountain St.	
North Main St.	
Norwood St.	
Old Post Rd.	
Pond St.	
South Main St.	
Tiot St.	
Walpole St.	

Department of Public Works
Engineering Division
May 2019



Maps generated through GIS are for display purposes. Not to be used as or substituted for survey plans.
For data layer information contact Sharon GIS. 781-784-1525 x.18

1 inch = 1,500 feet

APPROVED BY THE SHARON PLANNING BOARD

Chair Pasqualino Pannone
Robert Maidman
Shannon McLaughlin
David Blaszkowsky
Kai Yu

Revised - May 6, 2019