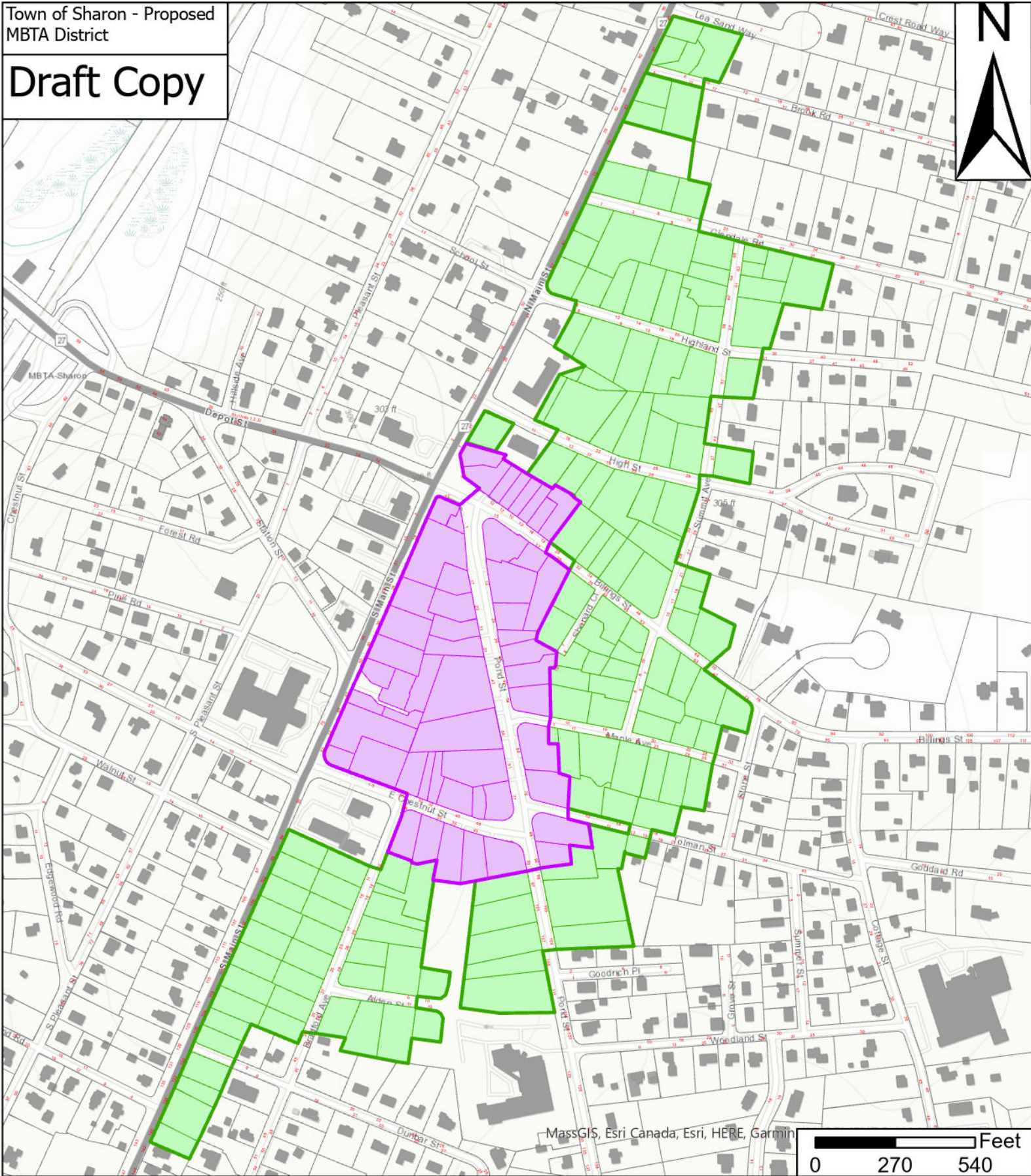




Draft Copy



### Legend

-  Subdistrict 2 - Business District A
-  Subdistrict 1 - General Residence District

Maps generated through GIS are for display purposes. They are not to be used as or substituted for survey plans.

For data layer information, contact Sharon GIS. Wetland delineations are based on MassGIS data. Actual delineations must be delineated in the field by a certified wetlands biologist and verified by the Conservation Commission.

Department of Public Works  
GIS Department  
Date: 3/6/2024

